COMPSTAT WEEK 2
Central Area - PART I CRIMES
TOTAL = 150 (153, 141, 157)
08/04/19 to 08/10/19

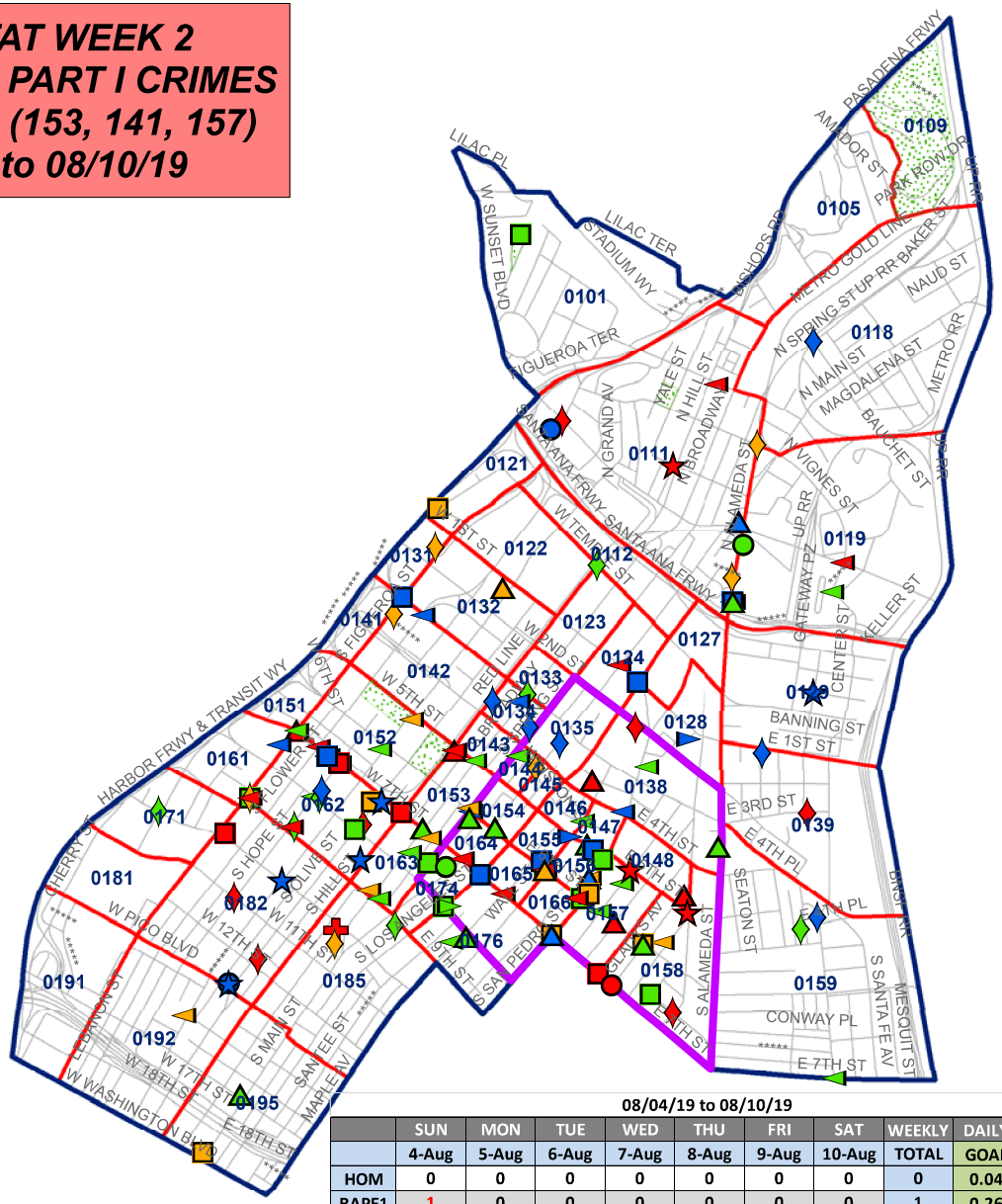

2019 YTD - 4655
2018 YTD - 4437
GOAL = 141.05

VIOLENT = 54
PROPERTY = 96

RESET = 57 (50, 41, 51)
2019 YTD = 1305
2018 YTD = 1297

DAY OF WEEK
Sunday 29
Monday 24
Tuesday 27
Wednesday 22
Thursday 19
Friday 12
Saturday 17

AM1 37
AM2 24
PM1 48
PM2 41

TOP RDs
0162 22
0119 11
0156 11
0157 7
0158 7
0111 6
0163 6
0182 6

Crime Data (150)
- RAPE AM1 (1)
- ROBB AM1 (5)
- ROBB AM2 (2)
- ROBB PM1 (9)
- ROBB PM2 (3)
- AGG AM1 (6)
- AGG AM2 (8)
- AGG PM1 (10)
- AGG PM2 (10)
- BURG AM1 (1)
- BURG PM1 (2)
- BURG PM2 (2)
- GTP PM1 (1)
- GTP PM2 (3)
- GTA AM1 (3)
- GTA PM2 (5)
- BTFV AM1 (7)
- BTFV AM2 (7)
- BTFV PM1 (7)
- BTFV PM2 (7)
- THEFT AM1 (14)
- THEFT AM2 (7)
- THEFT PM1 (19)
- THEFT PM2 (11)

AM1 = 0000 to 0559
AM2 = 0600 to 1159
PM1 = 1200 to 1759
PM2 = 1800 to 2359
R.E.S.E.T.

08/04/19 to 08/10/19

	SUN	MON	TUE	WED	THU	FRI	SAT	WEEKLY	DAILY	WEEKLY
	4-Aug	5-Aug	6-Aug	7-Aug	8-Aug	9-Aug	10-Aug	TOTAL	GOAL	GOAL
HOM	0	0	0	0	0	0	0	0	0.04	0.27
RAPE1	1	0	0	0	0	0	0	1	0.26	1.84
RAPE2	0	0	0	0	0	0	0	0	0.13	0.89
ROBB	3	1	3	2	7	2	1	19	1.88	13.18
AGG	3	4	7	6	4	3	7	34	2.91	20.35
BURG	1	0	2	0	0	1	1	5	0.95	6.63
GTA	1	2	2	1	1	0	1	8	1.13	7.94
BTFV	8	6	5	3	4	1	1	28	4.73	33.09
GTP	0	1	0	0	1	2	0	4	0.78	56.86
THEFT	12	10	8	10	2	3	6	51	7.34	
TOTAL	29	24	27	22	19	12	17	150	20.15	141.05

Map prepared by Central Area Crime Analysis Detail on 08/12/19. For internal distribution only.

COMPSTAT WEEK 2
Central Area - VIOLENT CRIMES
TOTAL = 54 (34, 38, 44)
08/04/19 to 08/10/19

2019 YTD - 1182
2018 YTD - 1112
GOAL = 36.53

RESET = 27 (19, 17, 21)
2019 YTD - 544
2018 YTD - 506

TOP RDs
0156 6
0119 5
0162 5
0157 4
0158 3
0166 3
0176 3

Crime Data (54)
- RAPE AM1 (1)
- ROBB AM1 (5)
- ROBB AM2 (2)
- ROBB PM1 (9)
- ROBB PM2 (3)
- AGG AM1 (6)
- AGG AM2 (8)
- AGG PM1 (10)
- AGG PM2 (10)

DOW
- Sunday (7)
- Monday (5)
- Tuesday (10)
- Wednesday (8)
- Thursday (11)
- Friday (5)
- Saturday (8)

WATCH
- AM1 (12)
- AM2 (10)
- PM1 (19)
- PM2 (13)

CRIMETYPE
- AGG (34)
- RAPE1 (1)
- ROBB (19)

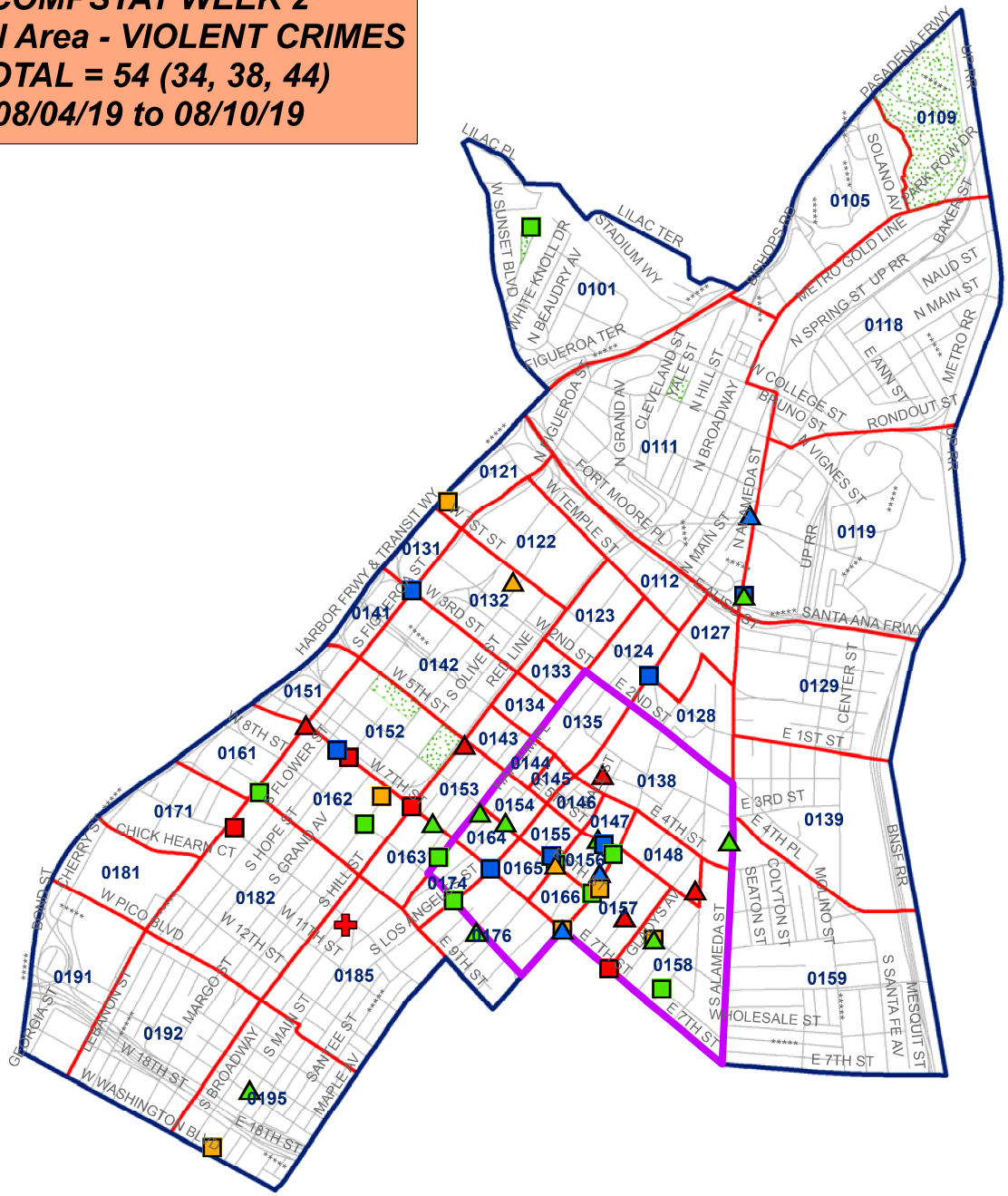

AM1 = 0000 to 0559 AM2 = 0600 to 1159 PM1 = 1200 to 1759 PM2 = 1800 to 2359 R.E.S.E.T.

Map prepared by Central Area Crime Analysis Detail on 08/12/19 1030 HRS. For internal distribution only.

COMPSTAT WEEK 2
Central Area - PROPERTY CRIMES
TOTAL = 96 (119, 103, 113)
08/04/19 to 08/10/19

2019 YTD - 3478
2018 YTD - 3325
GOAL = 104.52

RESET - 30 (31, 24, 30)
2019 YTD - 761
2018 YTD - 791

TOP RDs
0162 17
0119 6
0111 5
0156 5
0182 5
0158 4

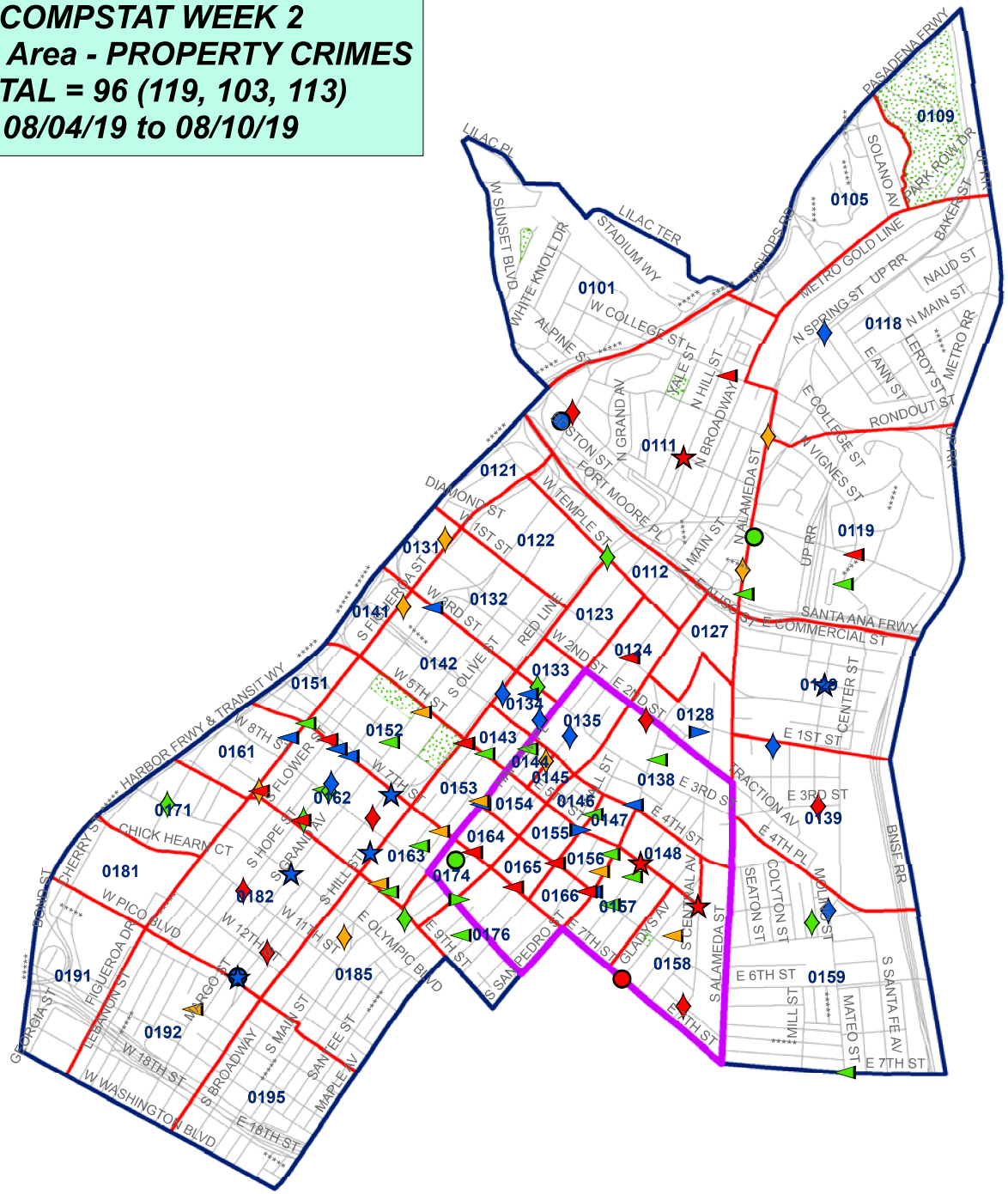

Crime Data (96)
- BURG AM1 (1)
- BURG PM1 (2)
- BURG PM2 (2)
- GTP PM1 (1)
- GTP PM2 (3)
- GTA AM1 (3)
- GTA PM2 (5)
- BTFV AM1 (7)
- BTFV AM2 (7)
- BTFV PM1 (7)
- BTFV PM2 (7)
- THEFT AM1 (14)
- THEFT AM2 (7)
- THEFT PM1 (19)
- THEFT PM2 (11)

DOW
- Sunday (22)
- Monday (19)
- Tuesday (17)
- Wednesday (14)
- Thursday (8)
- Friday (7)
- Saturday (9)

WATCH
- AM1 (25)
- AM2 (14)
- PM1 (29)
- PM2 (28)

CRIME TYPE
- BTFV (28)
- BURG (5)
- GTA (8)
- GTP (4)
- THEFT (51)

AM1 = 0000 to 0559 **AM2 = 0600 to 1159** **PM1 = 1200 to 1759** **PM2 = 1800 to 2359** **R.E.S.E.T.**

Map prepared by Central Area Crime Analysis Detail on 08/12/19 1045 HRS. For internal distribution only.

COMPSTAT WEEK 2
Central Area - RAPE
RAPE 1 = 1 (1, 1, 3)
RAPE 2 = 0 (0, 2, 0)
08/04/19 to 08/10/19

** GREEN indicates Arrest
** BLUE indicates RESET
** RED indicates gun used

RAPE1
190120146 (1)
8/4/2019 2300
1001 S BROADWAY
MULTI-UNIT DWELLING
STRONG-ARM
M B BLK BRO 508 165 24
M B BLK BRO 508 145 21
NISS ? 4D 2018 WHI ? ? ?

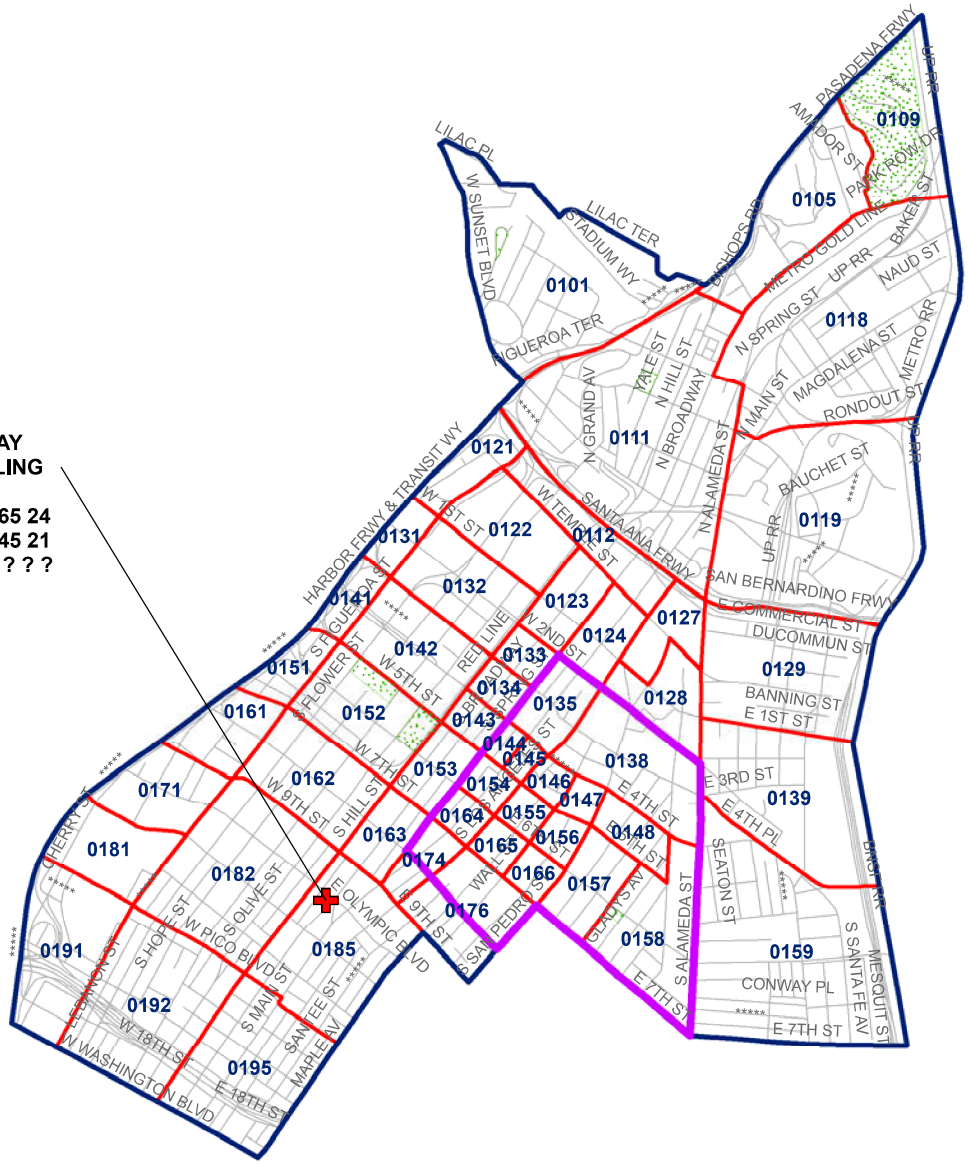

Crime Data (1)
RAPE AM1 (1)
DOW
Sunday (1)
RD
0185 (1)

RAPE1
2019 YTD - 59
2018 YTD - 60

RAPE2
2019 YTD - 36
2018 YTD - 31

WEEKLY GOAL
RAPE1 = 1.84
RAPE2 = 0.89

RESET
RAPE 1 - 0
YTD 2019 - 26
YTD 2018 - 24

RAPE 2 - 0
YTD 2019 - 20
YTD 2018 - 17

AM1 = 0000 to 0559 AM2 = 0600 to 1159 PM1 = 1200 to 1759 PM2 = 1800 to 2359 R.E.S.E.T.

Map prepared by Central Area Crime Analysis Detail on 08/12/19 0840 HRS. For internal distribution only.

COMPSTAT WEEK 2
Central Area - ROBBERY
TOTAL = 19 (10, 11, 18)
08/04/19 to 08/10/19

**Light BLUE Indicates RESET
**BLUE Indicates simulated gun
** GREEN indicates Arrest
** RED indicates gun used

Crime Data (19)
- ROBB AM1 (5)
- ROBB AM2 (2)
- ROBB PM1 (9)
- ROBB PM2 (3)

DOW
- Sunday (3)
- Monday (1)
- Tuesday (3)
- Wednesday (2)
- Thursday (7)
- Friday (2)
- Saturday (1)

2019 YTD - 430
2018 YTD - 386
GOAL = 13.18

RESET - 12
2019 YTD - 177
2018 YTD - 175

ESTES
190120424 (15)
8/8/2019 1745
564 S MAIN ST
STRONG-ARM
OTHER STORE
M B BLK BRO 604 180 52
F B BLK BRO 501 135 40

190120178 (5)
8/6/2019 0710
111 S GRAND AV
MACE, PEPPER SPRAY
SIDEWALK
BK# 5712879

190120346 (12)
8/8/2019 0400
500 S HILL ST
STRONG-ARM
MTA - RED LINE - PERSHING SQUARE
M B BLK ? 505 140 50

190120060 (3)
8/4/2019 2215
901 N ALAMEDA ST
VERBAL THREAT
OTHER BUSINESS
BK# 5708169

190120519 (17)
8/9/2019 1500
600 S SPRING ST
HAND GUN
MULTI-UNIT DWELLING
M B BLK ? 603/604 180/190 20/25
M B BLK ? 510/601 180/200 20/25
M B BLK ? 510/600 160/170 20/25
M B BLK ? 510/600 170/180 20/25
M B BLK ? 601/603 180/190 20/25

190120427 (14)
8/8/2019 1700
800 N ALAMEDA ST
STRONG-ARM
LA UNION STATION
M B BLK BRO 511 181 50
M B BLK BRO 511 161 30/40

190120278 (8)
8/7/2019 0200
7TH & FIGUEROA
STRONG-ARM
STREET/PARKWAYS
M H BLK ? 510 220 40

190120353 (11)
8/8/2019 0330
224 BOYD ST
STRONG-ARM
SINGLE RESIDENCE OCCUP
M B BLK BRO 600 200 40

190120218 (6)
8/6/2019 1500
BROADWAY & N 7TH ST
UNKNOWN WEAPON
MTA BUS
M B BLK BRO 505 ? 20
M B BLK BRO 600 200 30
M B BLK BRO 504 140 16
M B BLK BRO 504 140 15

190120039 (2)
8/4/2019 1620
5TH ST & SAN JULIAN ST
STRONG-ARM
SIDEWALK
M B BLK BRO 507 265 25
F B BLK BRO 508 275 25

190120228 (7)
8/6/2019 1625
333 S ALAMEDA ST
BOTTLE, BROKEN
MARKET
BK# 5709686

190120375 (13)
8/8/2019 1150
6TH ST & WALL ST
KITCHEN KNIFE
SIDEWALK
F B BLK BRO 504 120 25

CARJACKING
190119996 (1)
8/4/2019 0031
441 S CENTRAL AV
KNIFE/CUTTING INSTRUMENT
PARKING LOT
M B XXX BRO 600 220/240 30/40

190120428 (16)
8/8/2019 1745
800 MAPLE AV
STRONG-ARM
OTHER BUSINESS
M B BLK ? 603 210 31

190120149 (4)
8/5/2019 2300
545 S SAN PEDRO ST
STRONG-ARM
SIDEWALK
M B ? ? 600 180 20/29
M B BLK ? 509/511 150/160 20/29

ESTES
190120514 (18)
8/9/2019 1517
1525 S MAIN ST
STRONG-ARM
OTHER STORE
BK# 5712780

190120418 (9)
8/7/2019 2300
7TH ST & SAN PEDRO
STRONG-ARM
SIDEWALK
M B BLK BRO 506/507 ? 50/55
F B BLK BRO ? ? ?
F B BLK BRO ? ? ?

190120381 (10)
8/8/2019 0001
6TH ST & TOWNE
STRONG-ARM
SIDEWALK
M B BLK BRO 511 180 25/30
M B BLK BRO 510 250/300 20/25
M B BLK BRO 600 180 20/25
F B BLK BRO ? ? 20/25

190120620 (19)
8/10/2019 1730
6TH & GLADYS
STRONG-ARM
STREET/PARKWAYS
M B BLK BRO 503 160 50/55

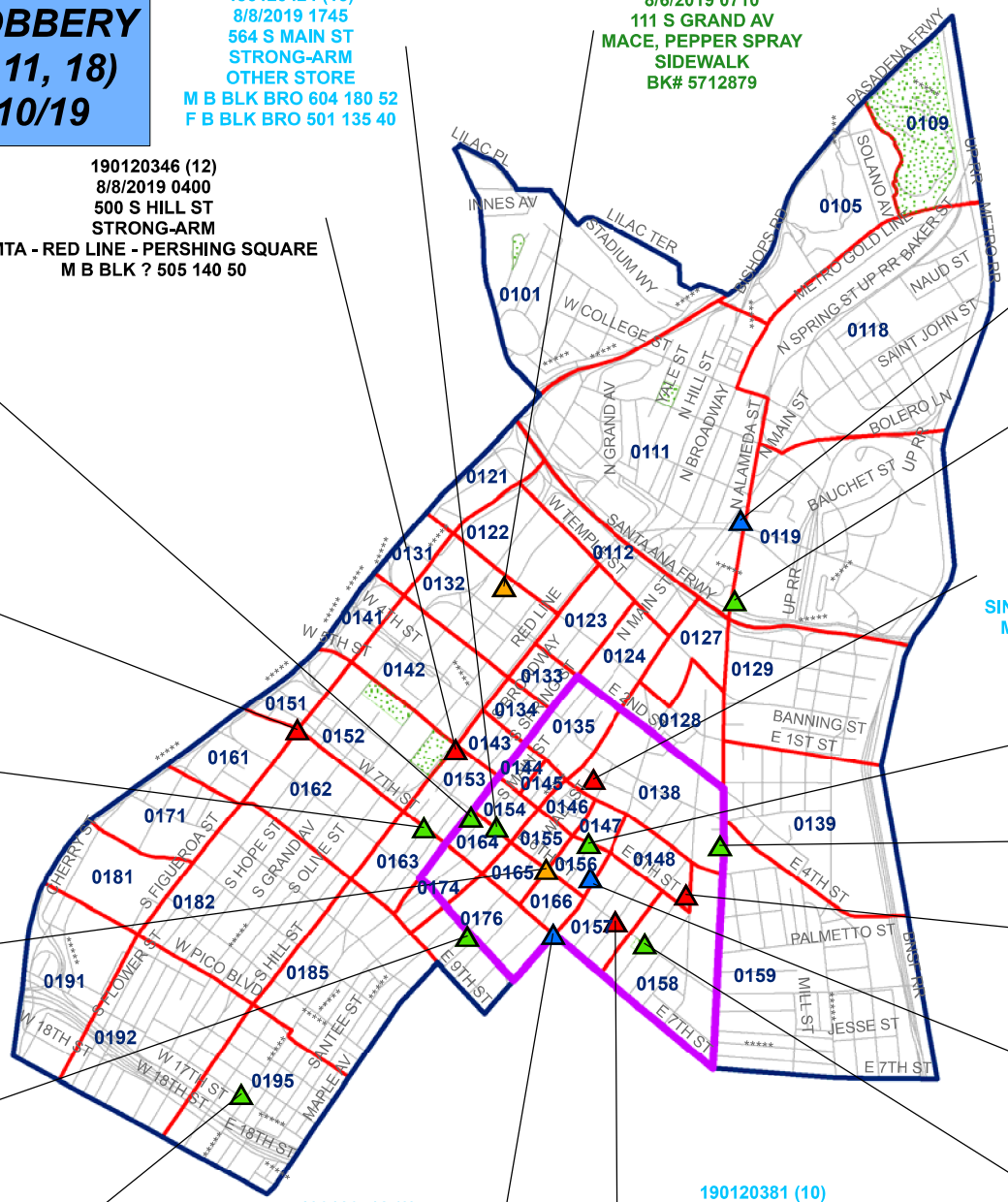

AM1 = 0000 to 0559 AM2 = 0600 to 1159 PM1 = 1200 to 1759 PM2 = 1800 to 2359 R.E.S.E.T.

Map prepared by Central Area Crime Analysis Detail on 08/12/19 0900 HRS. For internal distribution only.

COMPSTAT WEEK 2
Central Area - AGGRAVATED ASSAULTS
TOTAL = 34 (23, 24, 23)
08/04/19 to 08/10/19

**RED Indicates gun used
**GREEN Indicates Arrest
**Light BLUE Indicates RESET
**BLUE Indicates simulated gun

Crime Data (34)
- AGG AM1 (6)
- AGG AM2 (8)
- AGG PM1 (10)
- AGG PM2 (10)

DOW
- Sunday (3)
- Monday (4)
- Tuesday (7)
- Wednesday (6)
- Thursday (4)
- Friday (3)
- Saturday (7)

2019 YTD - 651
2018 YTD - 627
GOAL = 20.35

RESET - 15
YTD 2019 - 317
YTD 2018 - 288

DV AGG
236 = 5
626 = 11

190120114 (7)
8/5/2019 1645
1035 EVERETT ST
YARD (RESIDENTIAL)
UNKNOWN WEAPON

190120232 (12)
8/6/2019 1915
251 E 6TH ST
POLICE FACILITY
STRONG-ARM
BK# 5709768

190120227 (13)
8/6/2019 1955
251 E 6TH ST
GARAGE/CARPORT
UNKNOWN WEAPON
BK# 5709871

190120322 (17)
8/7/2019 1615
800 N ALAMEDA ST
LA UNION STATION
SCREWDRIVER
BK# 5710869

190120340 (19)
8/7/2019 2020
800 N ALAMEDA ST
LA UNION STATION
STRONG-ARM

190120341 (20)
8/7/2019 2020
800 N ALAMEDA ST
LA UNION STATION
SEMI-AUTOMATIC PISTOL

190120425 (23)
8/8/2019 1950
800 N ALAMEDA ST
LA UNION STATION
STRONG-ARM

190120553 (32)
8/10/2019 1115
DIAMOND & FREMONT
SIDEWALK
CLUB
BK# 5713665

190120615 (33)
8/10/2019 1815
FIGUEROA ST & 3RD ST
STREET/PARKWAYS
MACE, PEPPER SPRAY

190120534 (28)
8/10/2019 0015
7TH ST & HOPE ST
BUS STOP
KNIFE W/BLADE OVER 6"

MULTI - 2
190120531 (29)
190120532 (30)
8/10/2019 0030
7TH & HOPE
MTA - RED LINE - 7TH AND METRO CENTER
FOLDING KNIFE

190120539 (27)
8/9/2019 2200
1ST ST & LOS ANGELES
SIDEWALK
MISSILE/ROCK

190120254 (14)
8/6/2019 2245
412 E 5TH ST
MULTI-UNIT DWELLING
STRONG-ARM

190120596 (34)
8/10/2019 2210
750 W 7TH ST
SHOPPING MALL
KNIFE/CUTTING INSTRUMENT

190120520 (25)
8/9/2019 1650
5215 S SAN PEDRO ST
STREET/PARKWAYS
VEHICLE

190120028 (2)
8/4/2019 1315
888 S FIGUEROA ST
RESTAURANT/FAST FOOD
FOLDING KNIFE
BK# 5707892

190120583 (31)
8/10/2019 0100
717 W OLYMPIC BL
MULTI-UNIT DWELLING
FOLDING KNIFE

190120234 (11)
8/6/2019 1330
6TH & WALL
SIDEWALK
HAMMER

190120094 (4)
8/5/2019 0820
711 S OLIVE ST
SIDEWALK
MACE, PEPPER SPRAY

190120373 (18)
8/7/2019 2000
566 S SAN PEDRO ST
MULTI-UNIT DWELLING
STRONG-ARM

190120123 (5)
8/5/2019 1510
8TH & OLIVE
SIDEWALK
STICK
BK# 5708861

190120345 (21)
8/8/2019 0100
7TH & HILL ST
SIDEWALK
KNIFE/CUTTING INSTRUMENT

190120171 (8)
8/6/2019 0600
7TH ST & SAN PEDRO
SIDEWALK
PIPE/METAL PIPE

190120201 (6)
8/5/2019 1600
6TH ST & SAN PEDRO ST
STREET/PARKWAYS
STRONG-ARM

190120426 (22)
8/8/2019 1100
6TH & GLADYS
MISSIONS/SHELTERS
STRONG-ARM

190120524 (26)
8/9/2019 1750
8TH ST & LOS ANGELES ST
VEHICLE, PASSENGER/TRUCK
STICK

190120206 (9)
8/6/2019 0715
SAN PEDRO ST & 7TH ST
SIDEWALK
STICK
BK# 5709463

190120338 (16)
8/7/2019 1600
755 S SPRING ST
MULTI-UNIT DWELLING
KNIFE W/BLADE OVER 6"

190120037 (3)
8/4/2019 1500
INDUSTRIAL & KOHLER
SIDEWALK
UNKNOWN WEAPON

190100828 (24)
8/8/2019 2045
7TH & LOS ANGELES
ALLEY
KNIFE/CUTTING INSTRUMENT
BK# 5711929

190120205 (10)
8/6/2019 0920
SAN PEDRO & 7TH ST
SIDEWALK
STICK
BK# 5709441

190120259 (15)
8/7/2019 0640
1839 S MAIN ST
MULTI-UNIT DWELLING
STRONG-ARM

190120015 (1)
8/4/2019 0230
7TH ST & STANFORD
STREET/PARKWAYS
UNKNOWN WEAPON

AM1 = 0000 to 0559 AM2 = 0600 to 1159 PM1 = 1200 to 1759 PM2 = 1800 to 2359 R.E.S.E.T.

Map prepared by Central Area Crime Analysis Detail on 08/12/19 1005 HRS. For internal distribution only.

COMPSTAT WEEK 2
Central Area - BURGLARY
TOTAL = 5 (6, 5, 5)
08/04/19 to 08/10/19

** RED indicates gun used
**LIGT BLUE Indicates RESET
** GREEN indicates Arrest

190120590 (5)
8/10/2019 2245
8/10/2019 2345
505 N FIGUEROA ST
MULTI-UNIT DWELLING
FRONT DOOR
M B BAL 601 130 31

190120498 (4)
8/9/2019 1200
8/9/2019 1200
721 S MAIN ST
DEPARTMENT STORE
FRONT DOOR

190120242 (3)
8/6/2019 0700
8/6/2019 2300
880 N ALAMEDA ST
MULTI-UNIT DWELLING
UNKNOWN ENTRY

190120547 (1)
8/4/2019 2115
8/5/2019 0215
1243 S OLIVE ST
MULTI-UNIT DWELLING
FRONT DOOR

190120161 (2)
8/6/2019 0230
8/6/2019 0230
7TH & GLADYS
MINI-MART
FRONT DOOR
M B BLK BRO 602 180 31

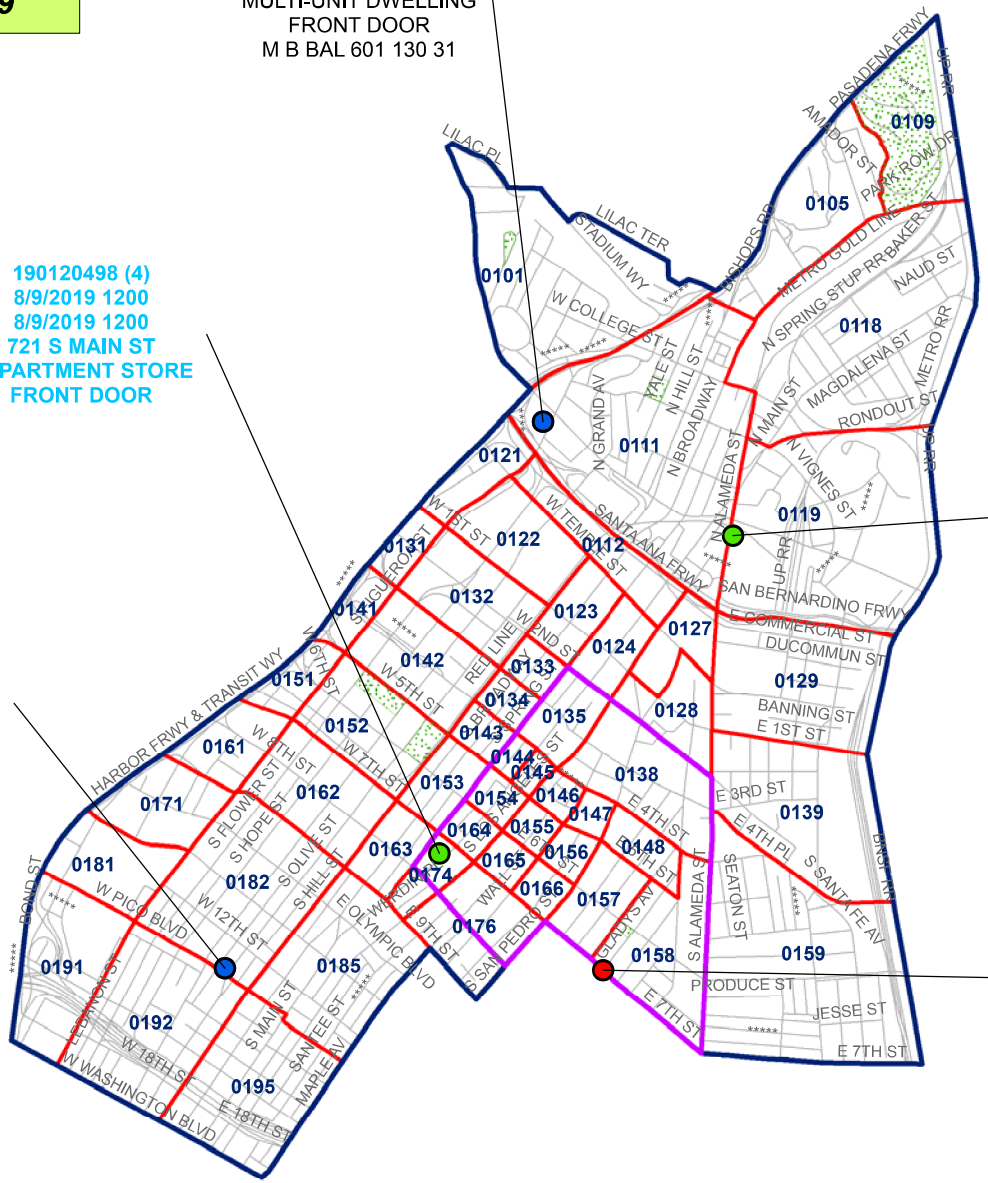

Crime Data (5)
- BURG AM1 (1)
- BURG PM1 (2)
- BURG PM2 (2)

DOW
- Sunday (1)
- Tuesday (2)
- Friday (1)
- Saturday (1)

2019 YTD - 193
2018 YTD - 202
GOAL = 6.63

RESET - 2
2019 YTD - 53
2018 YTD - 52

AM1 = 0000 to 0559 AM2 = 0600 to 1159 PM1 = 1200 to 1759 PM2 = 1800 to 2359 R.E.S.E.T.

Map prepared by Central Area Crime Analysis Detail on 08/12/19 0830 HRS. For internal distribution only.

COMPSTAT WEEK 2
Central Area - GTA
TOTAL = 8 (8, 5, 2)
RECOVERED = 6
08/04/19 to 08/10/19

**Indicates ARREST

RCVD
190120186 (2)
8/5/2019 2200
8/6/2019 0900
ORD ST & HILL ST
STREET/PARKWAYS
TOYT PRI 2010
[redacted]

RCVD
190120327 (6)
8/7/2019 2245
8/8/2019 0100
700 S OLIVE ST
STREET/PARKWAYS
NISS SEN 2015
[redacted]

RCVD
190120148 (3)
8/5/2019 2303
8/5/2019 2303
825 S HILL ST
PARKING LOT
ACUR ATL 2005
[redacted]

RCVD
190120260 (4)
8/6/2019 0700
8/7/2019 0800
OLYMPIC & GRAND
STREET/PARKWAYS
FORD F25 2003
[redacted]

190120044 (1)
8/4/2019 2115
8/5/2019 0215
1243 S OLIVE ST
STREET/PARKWAYS
ACUR MDX 2012
[redacted]

RCVD
190120476 (7)
8/8/2019 1900
8/8/2019 2230
VIGNES ST & JACKSON
STREET/PARKWAYS
NISS ALT 2003
[redacted]

RCVD
190120584 (8)
8/10/2019 1300
8/11/2019 1300
CROCKER ST & 5TH ST
STREET/PARKWAYS
CHRY 300 2006
[redacted]

190120249 (5)
8/6/2019 1730
8/7/2019 0730
5TH & CENTRAL
STREET/PARKWAYS
CHEV TK 1993
[redacted]

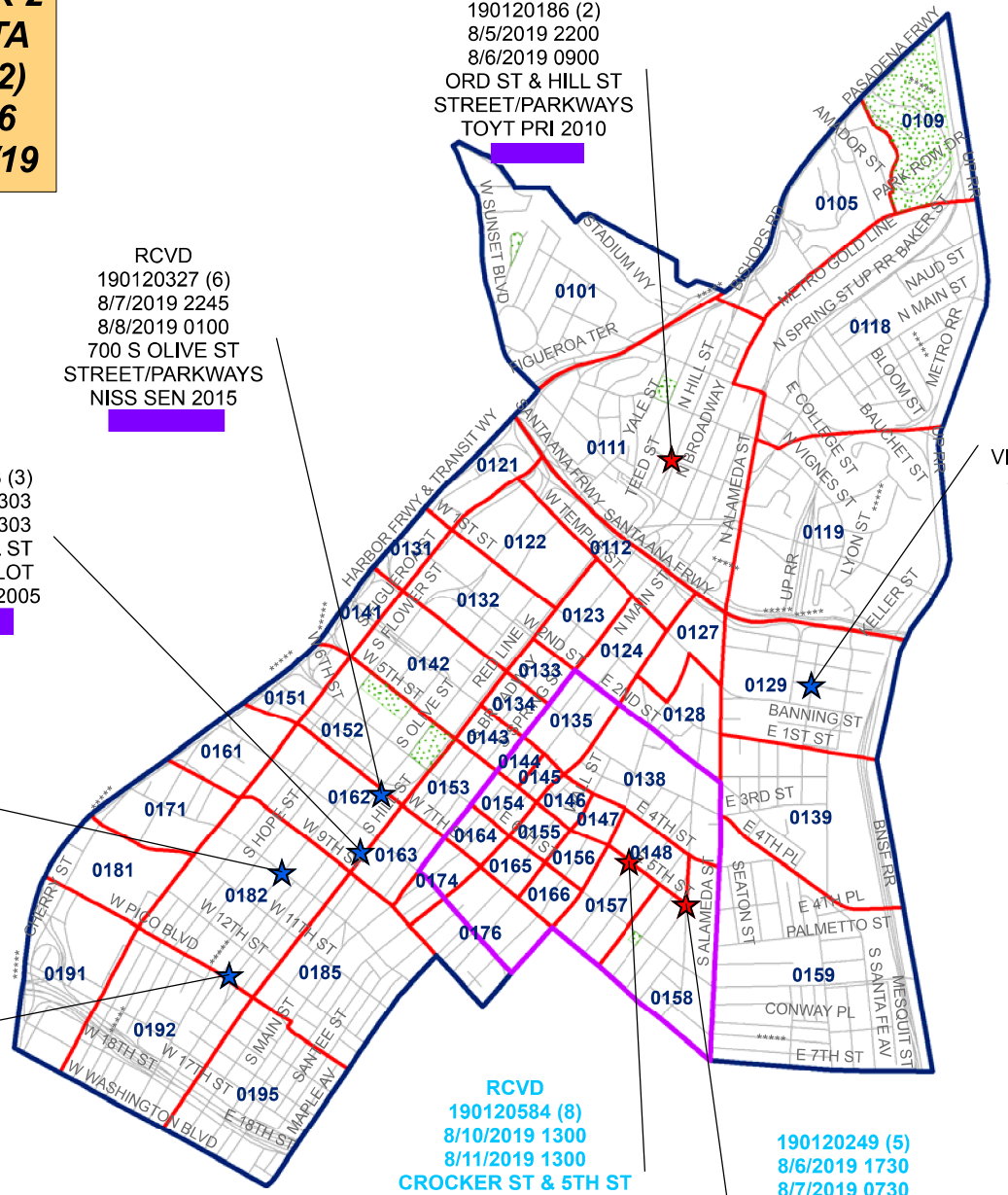

Crime Data (8)
- ★ GTA AM1 (3)
- ★ GTA PM2 (5)

DOW
- Sunday (1)
- Monday (2)
- Tuesday (2)
- Wednesday (1)
- Thursday (1)
- Saturday (1)

2019 YTD - 226
2018 YTD - 247
GOAL = 7.94

RESET - 2
2019 YTD - 44
2018 YTD - 47

AM1 = 0000 to 0559 **AM2 = 0600 to 1159** **PM1 = 1200 to 1759** **PM2 = 1800 to 2359** **R.E.S.E.T.**

Map prepared by Central Area Crime Analysis Detail on 08/12/19 1000 HRS. For internal distribution only.

COMPSTAT WEEK 2
Central Area - RECOVERED
TOTAL = 12
08/04/19 to 08/10/19

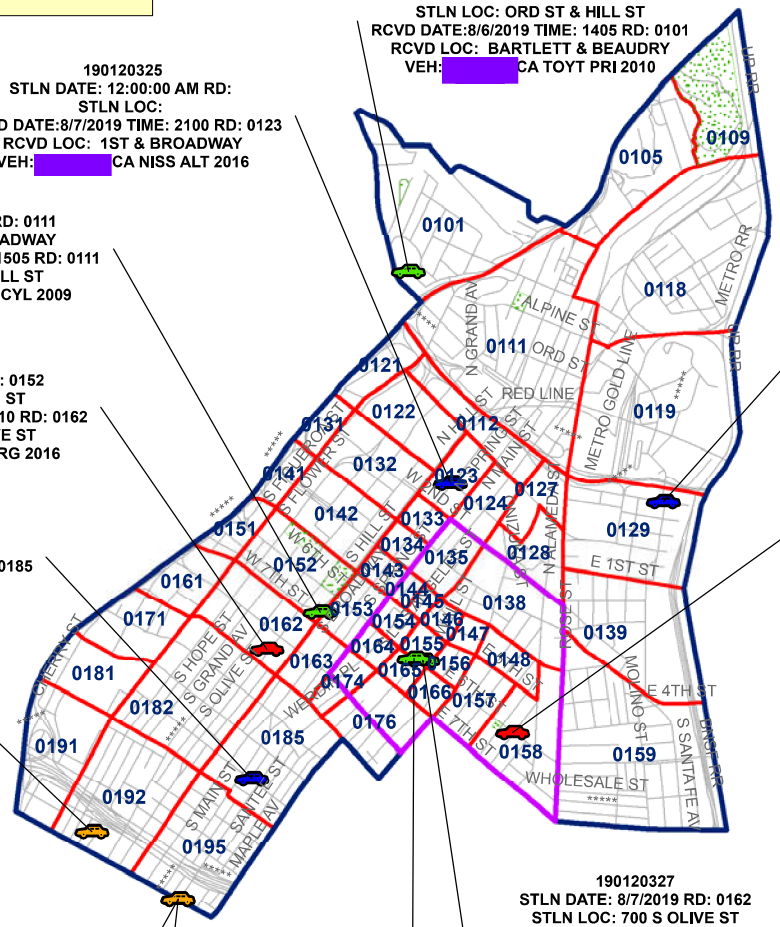

190120186
STLN DATE: 8/5/2019 RD: 0111
STLN LOC: ORD ST & HILL ST
RCVD DATE:8/6/2019 TIME: 1405 RD: 0101
RCVD LOC: BARTLETT & BEAUDRY
VEH: [redacted] CA TOYT PRI 2010

190120325
STLN DATE: 12:00:00 AM RD:
STLN LOC:
RCVD DATE:8/7/2019 TIME: 2100 RD: 0123
RCVD LOC: 1ST & BROADWAY
VEH: [redacted] CA NISS ALT 2016

190120316
STLN DATE: 8/3/2019 RD: 0111
STLN LOC: 639 N BROADWAY
RCVD DATE:8/9/2019 TIME: 1505 RD: 0111
RCVD LOC: 639 N HILL ST
VEH: [redacted] CA HOND CYL 2009

190120107
STLN DATE: 8/4/2019 RD: 0152
STLN LOC: 800 W 6TH ST
RCVD DATE:8/6/2019 TIME: 0010 RD: 0162
RCVD LOC: 855 S OLIVE ST
VEH: [redacted] NY JEEP WRG 2016

192014816
STLN DATE: 8/4/2019 RD: 2038
STLN LOC: 3150 WILSHIRE BL
RCVD DATE:8/7/2019 TIME: 1905 RD: 0185
RCVD LOC: 135 E 12TH ST
VEH:

191410468
STLN DATE: 3/14/2019 RD: 1496
STLN LOC: 9775 AIRPORT BL
RCVD DATE:8/6/2019 TIME: 1130 RD: 0192
RCVD LOC: 1823 S HOPE ST
VEH: [redacted] CA VOLK ATL 2018

190120476
STLN DATE: 8/8/2019 RD: 0129
STLN LOC: VIGNES ST & JACKSON
RCVD DATE:8/9/2019 TIME: 1900 RD: 0129
RCVD LOC: COMMERCIAL & CENTER
VEH: [redacted] CA NISS ALT 2003

190119996
STLN DATE: 8/4/2019 RD: 0147
STLN LOC: 441 S CENTRAL AV
RCVD DATE:8/4/2019 TIME: 0130 RD: 0148
RCVD LOC: 6TH & CERES
VEH [redacted] CA HOND CIV 2017

190120327
STLN DATE: 8/7/2019 RD: 0162
STLN LOC: 700 S OLIVE ST
RCVD DATE:8/8/2019 TIME: 1715 RD: 0155
RCVD LOC: 251 E 6TH ST
VEH: [redacted] GA NISS SEN 2015

190120255
STLN DATE: 12:00:00 AM RD:
STLN LOC:
RCVD DATE:8/7/2019 TIME: 0956 RD: 0185
RCVD LOC: LOS ANGELES & WASHINGTON
VEH: [redacted] CA FORD EC2 1999

191013028
STLN DATE: 8/2/2019 RD: 1017
STLN LOC: 7306 SHOSHONE AV
RCVD DATE:8/7/2019 TIME: 1012 RD: 0185
RCVD LOC: LOS ANGELES & WASHINGTON BL
VEH: [redacted] CA HYUN SON 2012

190120104
STLN DATE: 12:00:00 AM RD:
STLN LOC:
RCVD DATE:8/5/2019 TIME: 1630 RD: 0156
RCVD LOC: 6TH & MAPLE
VEH: [redacted] CA LEXS 300 2002

Recovered Vehicles

Recovered Vehicle Data (13)

- AM1 (2)
- AM2 (4)
- PM1 (4)
- PM2 (3)

RCVD DOW

- Friday (2)
- Monday (1)
- Sunday (1)
- Thursday (1)
- Tuesday (3)
- Wednesday (4)

RCVD RD

- 0101 (1)
- 0111 (1)
- 0123 (1)
- 0129 (1)
- 0148 (1)
- 0155 (1)
- 0156 (1)
- 0162 (1)
- 0185 (3)
- 0192 (1)

STOLEN RD

- (3)
- 0111 (2)
- 0129 (1)
- 0147 (1)
- 0152 (1)
- 0162 (1)
- 1017 (1)
- 1496 (1)
- 2038 (1)

AM1 = 0000 to 0559 AM2 = 0600 to 1159 PM1 = 1200 to 1759 PM2 = 1800 to 2359 R.E.S.E.T.

Map prepared by Central Area Crime Analysis Detail on 08/12/19 1015 HRS. For internal distribution only.

COMPSTAT WEEK 2
Central Area - BTFV
TOTAL = 33 (36, 23, 32)
08/04/19 to 08/10/19

** RED indicates gun used
** LIGHT BLUE indicates RESET
** GREEN indicates Arrest

190120552 (29)
8/10/2019 0830
8/10/2019 0950
123 S FIGUEROA ST
STREET/PARKWAYS

190120054 (4)
8/4/2019 2200
8/5/2019 0130
340 S HILL ST
PARKING LOT

190120002 (1)
8/4/2019 0040
8/4/2019 0130
FIGUEROA & SUNSET
STREET/PARKWAYS

190120266 (16)
8/6/2019 1910
8/6/2019 1911
N SPRING ST & W ELMYRA ST
BAR/COCKTAIL

190120637 (33)
8/8/2019 1945
8/11/2019 1730
350 S FIGUEROA ST
PARKING UNDER GROUND/BUILDING

190120486 (28)
8/5/2019 1430
8/5/2019 1520
3RD & BROADWAY
STREET/PARKWAYS

190120433 (25)
8/8/2019 0600
8/8/2019 0900
ALPINE & ALAMEDA
PARKING LOT

190120292 (19)
8/4/2019 1900
8/5/2019 0900
740 S OLIVE ST
PARKING UNDER GROUND/BUILDING

190120168 (7)
8/5/2019 1320
8/5/2019 1400
HILL ST & W TEMPLE ST
STREET/PARKWAYS

190120244 (14)
8/6/2019 1345
8/6/2019 2300
746 S HOPE ST
PARKING UNDER GROUND/BUILDING

190120045 (2)
8/4/2019 0645
8/4/2019 1600
777 N ALAMEDA ST
STREET/PARKWAYS

190120191 (8)
8/5/2019 0700
8/5/2019 1815
625 W 8TH ST
PARKING UNDER GROUND/BUILDING

190120404 (24)
8/7/2019 1900
8/8/2019 0800
232 E 2ND ST
PARKING UNDER GROUND/BUILDING

190120485 (27)
8/9/2019 1030
8/9/2019 1100
888 S FIGUEROA ST
STREET/PARKWAYS

190120243 (13)
8/6/2019 1850
8/7/2019 0045
319 E 2ND ST
PARKING LOT

190120343 (22)
8/4/2019 1600
8/4/2019 1700
850 S HOPE ST
VEHICLE, PASSENGER/TRUCK

190120050 (3)
8/4/2019 1735
8/4/2019 1850
106 S HEWITT ST
STREET/PARKWAYS

190120216 (10)
8/6/2019 1230
8/6/2019 1530
OLYMPIC & GEORGIA ST
PARKING LOT

190120468 (26)
8/8/2019 2100
8/9/2019 0900
950 E 3RD ST
STREET/PARKWAYS

190120578 (30)
8/10/2019 1200
8/10/2019 1800
1201 S FIGUEROA ST
GARAGE/CARPORT

190120223 (11)
8/6/2019 1700
8/6/2019 2100
4TH ST & MATEO ST
STREET/PARKWAYS

190120268 (17)
8/4/2019 1700
8/5/2019 0900
W 11TH ST & S HOPE ST
PARKING LOT

190120265 (15)
8/5/2019 1300
8/5/2019 1750
527 MOLINO ST
STREET/PARKWAYS

190120095 (5)
8/4/2019 2100
8/5/2019 1350
1150 S OLIVE ST
STREET/PARKWAYS

190120619 (32)
8/8/2019 0830
8/11/2019 0830
344 S MAIN ST
PARKING LOT

190120592 (31)
8/10/2019 1830
8/10/2019 2200
KOHLER & WILDE
STREET/PARKWAYS

190120283 (18)
8/7/2019 0900
8/7/2019 1000
413 S MAIN ST
STREET/PARKWAYS

190120192 (9)
8/5/2019 0330
8/5/2019 0330
CENTRAL & INDUSTRIAL
STREET/PARKWAYS

190120329 (20)
8/7/2019 1000
8/7/2019 2130
1026 S BROADWAY
GARAGE/CARPORT

190120231 (12)
8/6/2019 0800
8/6/2019 1100
326 E 11TH ST
STREET/PARKWAYS

190120348 (23)
8/7/2019 0200
8/7/2019 2100
1026 S BROADWAY
PARKING UNDER GROUND/BUILDING

190120339 (21)
8/6/2019 1715
8/6/2019 2200
333 S SPRING ST
PARKING LOT

190120122 (6)
8/5/2019 0840
8/5/2019 1835
110 E 9TH ST
PARKING LOT

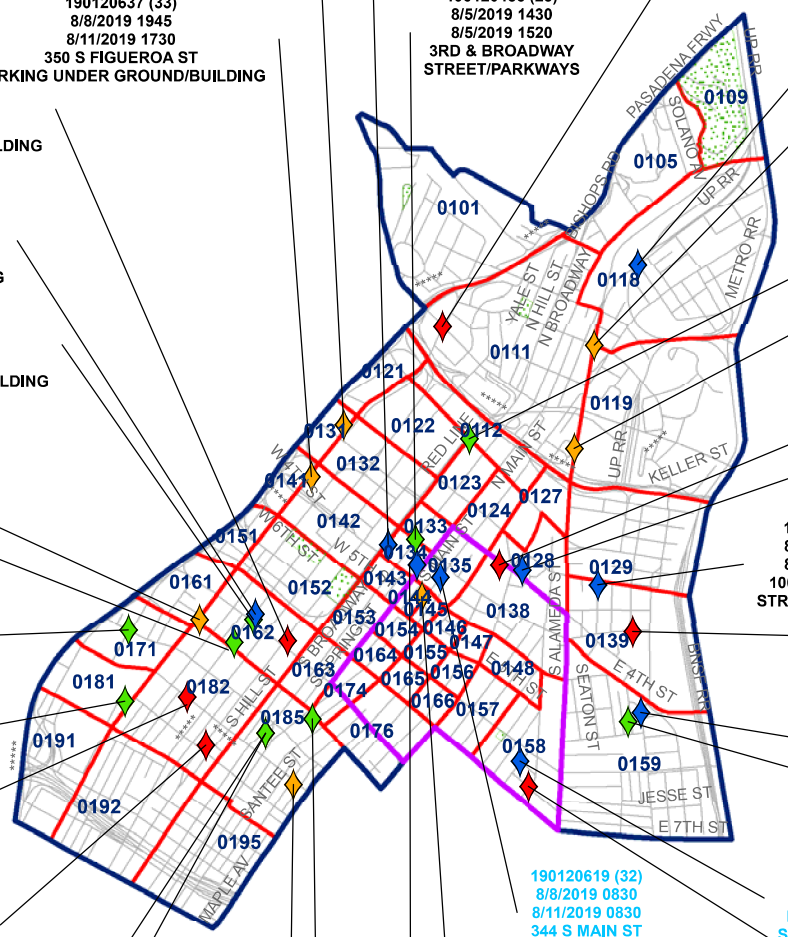

Crime Data (33)

- BTFV AM1 (7)
- BTFV AM2 (8)
- BTFV PM1 (9)
- BTFV PM2 (9)

DOW

- Sunday (8)
- Monday (6)
- Tuesday (7)
- Wednesday (4)
- Thursday (4)
- Friday (1)
- Saturday (3)

2019 YTD - 1031
2018 YTD - 1057
GOAL = 33.09

RESET - 5
YTD 2019 - 175
YTD 2018 - 213

AM1 = 0000 to 0559 AM2 = 0600 to 1159 PM1 = 1200 to 1759 PM2 = 1800 to 2359 R.E.S.E.T.

Map prepared by Central Area Crime Analysis Detail on 08/12/19 0930 HRS. For internal distribution only.

COMPSTAT WEEK 2
Central Area - GTP
TOTAL = 4 (5, 9, 6)
08/04/19 to 08/10/19

Crime Data (4)
- GTP PM1 (1)
- GTP PM2 (3)

DOW
- Monday (1)
- Thursday (1)
- Friday (2)

2019 YTD - 205
2018 YTD - 189
GOAL = 5.46

RESET - 3
2019 YTD - 64
2018 YTD - 63

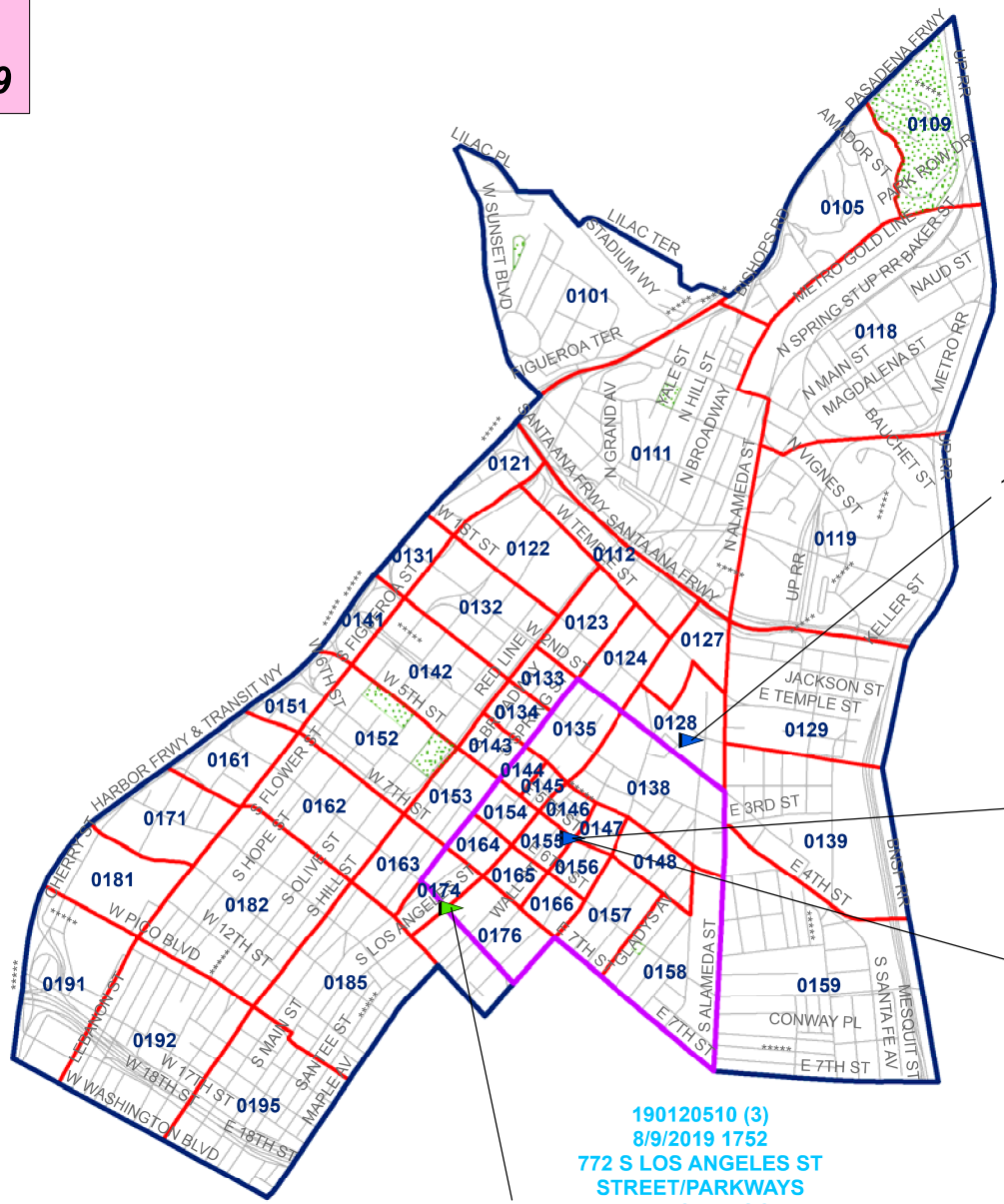

190120529 (4)
8/9/2019 2310
130 JAPANESE VILLAGE PLAZA ML
OTHER BUSINESS
CEL
M H BLK BRO 505 180 29

190120435 (2)
8/8/2019 1810
5TH ST & WALL ST
SIDEWALK
WAL DOC

190120155 (1)
8/5/2019 1945
5TH & WALL
SIDEWALK

190120510 (3)
8/9/2019 1752
772 S LOS ANGELES ST
STREET/PARKWAYS
LAP CEL DOC
M H 25/26
F H 22/24
TOYT ? 4D 2004 RED ? [redacted] CA

AM1 = 0000 to 0559 AM2 = 0600 to 1159 PM1 = 1200 to 1759 PM2 = 1800 to 2359 R.E.S.E.T.

Map prepared by Central Area Crime Analysis Detail on 08/12/19 1030 HRS. For internal distribution only.

COMPSTAT WEEK 2
Central Area - THEFT
TOTAL = 51 (64, 61, 68)
08/04/19 to 08/10/19

**Light blue indicates RESET
** GREEN indicates Arrest
** RED indicates gun used

Crime Data (51)
- THEFT AM1 (14)
- THEFT AM2 (7)
- THEFT PM1 (19)
- THEFT PM2 (11)

DOW
- Sunday (12)
- Monday (10)
- Tuesday (8)
- Wednesday (10)
- Thursday (2)
- Friday (3)
- Saturday (6)

2019 YTD - 1823
2018 YTD - 1630
GOAL = 56.86

RESET - 17
2019 YTD - 424
2018 YTD - 416

190120411 (39)
8/7/2019 2045
317 S BROADWAY
MARKET
BIK

190120175 (25)
8/6/2019 0345
1ST ST & MAIN ST
SIDEWALK
BAG DOC CLO

190120043 (3)
8/4/2019 0130
424 W COLLEGE ST
RESTAURANT/FAST FOOD
COM

190120369 8/5/2019 0230 (13)
190120386 8/7/2019 1300 (33)
190120049 8/4/2019 2310 (12)
BK# 5708205
MINI-MART
800 N ALAMEDA ST
UNION STATION

190120527 (44)
8/9/2019 0030
416 S SPRING ST
BAR/COCKTAIL
GUN

190120383 (21)
8/5/2019 2000
CESAR CHAVEZ AV/
N VIGNES ST
GREYHOUND OR
INTERSTATE BUS

190120079 (2)
8/4/2019 0100
506 S GRAND AV
HOTEL
LAP CEL

190120487 (42)
8/8/2019 1330
5TH & BROADWAY
SIDEWALK
PRE

190120304 (38)
8/7/2019 1625
1 GATEWAY PLAZA DR
LA UNION STATION
BK# 5710794

190120051 (5)
8/4/2019 1200
601 S GRAND AV
HOTEL
MON LAP BAG

190120174 8/6/2019 0335 (24)
BUS STOP
190120579 8/10/2019 0330 (47)
MTA - RED LINE - PERSHING SQ
500 S HILL ST

190120389 (37)
8/7/2019 1600
244 S SAN PEDRO ST
SIDEWALK
BIK

190120224 (29)
8/6/2019 2000
300 S FLOWER ST
HOTEL
WAL MON DOC

190120368 (1)
8/4/2019 0001
W 7TH ST & S FLOWER ST
SIDEWALK
CEL CPA

190120036 (7)
8/4/2019 1520
WINSTON & WALL
SIDEWALK
CLO BAG

190120566 (49)
8/10/2019 1350
7TH & FIGUEROA
OTHER STORE
BK# 5713710

190120382 (20)
8/5/2019 1935
391 E 4TH ST
SHOPPING MALL
WAL CRE DOC

190120279 (32)
8/7/2019 0100
6TH & WALL
STREET/PARKWAYS
MON WAL CRE

ZARA
190120302 8/7/2019 1500 (34)
TARGET
190120625 8/10/2019 2120 (51)
BK# 5714088
735 S FIGUEROA ST

190120332 (36)
8/7/2019 1555
505 S SAN PEDRO ST
GARAGE/CARPORT
WHL

MACYS
190120035 8/4/2019 1540 (8)
BK# 5707981
190120042 8/4/2019 1810 (9)
BK# 5708019
190120118 8/5/2019 1440 (19)
BK# 5708884
190120239 8/6/2019 2053 (30)
BK# 5709893
750 W 7TH ST

190120090 (15)
8/5/2019 0850
545 S SAN PEDRO ST
MISSIONS/SHELTERS
MON

190120055 (10)
8/4/2019 2020
7TH & HOPE
PARK PLAYGROUND
CEL

190120154 (6)
8/4/2019 1500
530 CROCKER ST
MISSIONS/SHELTERS
MON

190120571 (45)
8/9/2019 0428
888 S FIGUEROA ST
RESTAURANT/FAST FOOD
OTH

190120125 (14)
8/5/2019 0800
551 CERES AV
MULTI-UNIT DWELLING
MON

190120258 (31)
8/7/2019 0100
7TH ST & MAPLE ST
STREET/PARKWAYS
BIK BAG MON

190120618 (48)
8/10/2019 1200
7TH & MATEO
BUS STOP
WAL MON OTH

190120405 (35)
8/7/2019 1530
CROCKER & 6TH ST
STREET/PARKWAYS
MON PRE WAL

190120018 (4)
8/4/2019 0640
1401 S GRAND AV
HOSPITAL
BIK

190120124 (17)
8/5/2019 1300
8TH & HOPE
SIDEWALK
MON WAL OTH

190120432 (41)
8/8/2019 1045
211 W 6TH ST
SIDEWALK
LUG CLO

190120568 (50)
8/10/2019 1540
734 S BROADWAY
JEWELRY STORE
JEW

190120158 8/5/2019 2245 (22)
MUNICIPAL BUS LINES
190120236 8/6/2019 1830 (28)
SIDEWALK
6TH & SAN PEDRO

190120106 (16)
8/5/2019 1115
855 S BROADWAY
CLOTHING STORE
CLO

190120560 (43)
8/9/2019 0005
888 S HOPE ST
PARKING LOT
BIK

190120222 (26)
8/6/2019 0855
220 W 7TH ST
MARKET
MON

190120057 (11)
8/4/2019 2100
6TH & SPRING
SIDEWALK
BIK

190120167 8/6/2019 0100 (23)
SIDEWALK
190120408 8/7/2019 2100 (40)
MISSIONS/SHELTERS
601 S SAN PEDRO ST

190120295 (27)
8/6/2019 1700
125 W 9TH ST
OTHER STORE
CLO

190120280 (18)
8/5/2019 1430
827 MAPLE AV
OTHER STORE
FOO FAB

190120551 (46)
8/10/2019 0200
7TH & MAIN
PARKING LOT
PUR CEL OTH

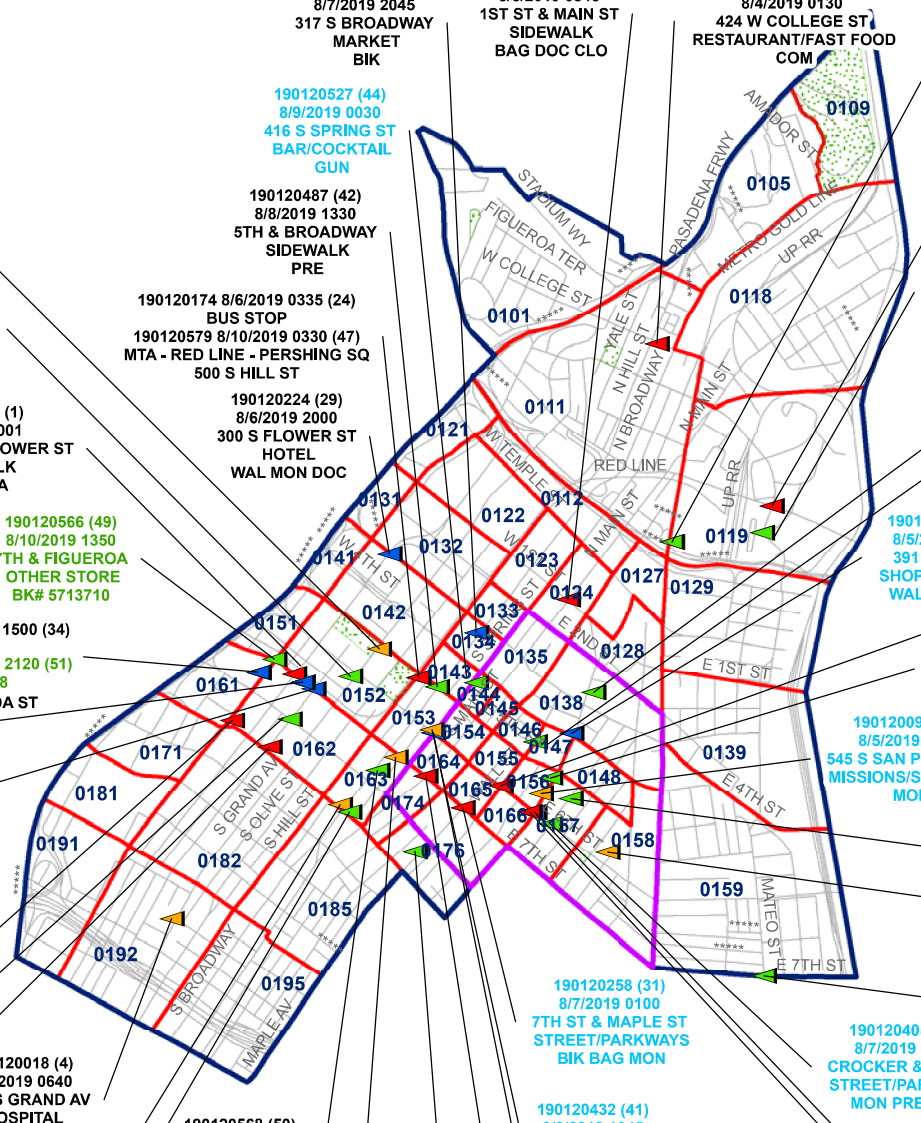

AM1 = 0000 to 0559 AM2 = 0600 to 1159 PM1 = 1200 to 1759 PM2 = 1800 to 2359 R.E.S.E.T.

Map prepared by Central Area Crime Analysis Detail on 08/12/19 0815 HRS. For internal distribution only.

COMPSTAT WEEK 2
Central Area - SHOTS FIRED
TOTAL = 1 (1, 1, 0)
08/04/19 to 08/10/19

DR: 190120519
ROBB, HAND GUN
Friday 8/9/2019 1500
600 S SPRING ST
S1-5, V & W WERE HANGING OUT
INSIDE A NARCOTICS LOCATION.
S1-5 USED RESTRAINTS & ULTIMATELY
PEPPER SPRAYED AND SHOT V IN CHEST.

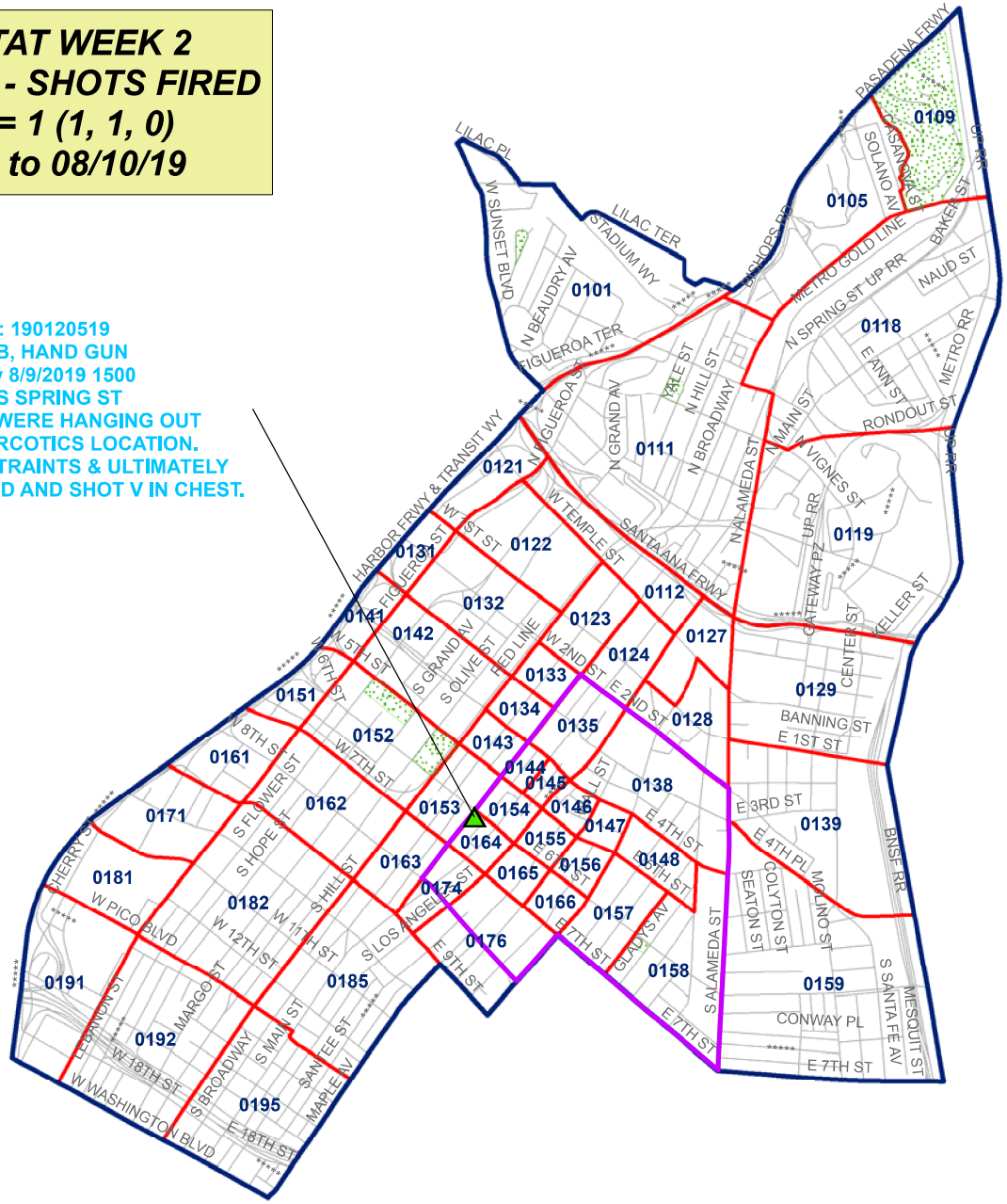

Crime Data (1)
▲ ROBB PM1 (1)
DOW
Friday (1)

2019 YTD - 19
2018 YTD - 20
GOAL = 0.65

RESET - 1
2019 YTD - 10
2018 YTD - 6

AM1 = 0000 to 0559 AM2 = 0600 to 1159 PM1 = 1200 to 1759 PM2 = 1800 to 2359 R.E.S.E.T.

Map prepared by Central Area Crime Analysis Detail on 08/12/19 1055 hrs. For internal distribution only.

COMPSTAT WEEK 2
Central Area - GANG (0906)
TOTAL = 2 (4, 2, 4)
08/04/19 to 08/10/19

Crime Data (2)
ROBB PM1 (1)
BURG AM1 (1)
DOW
Tuesday (2)

GANG
2019 YTD - 81
2018 YTD - 69

RESET- 1
YTD 2019 - 30
YTD 2018 - 29

ARREST = 0

ROBB
190120218
8/6/2019 1500
BROADWAY & N 7TH ST
UNKNOWN WEAPON
S1-4 BOARDED BUS APPROACHED V.
S1-4 ASKED WHERE YOU FROM.
S1-4 PUNCHED V IN FACE
& STOLE V'S PROPERTY
M B BLK BRO 505 ? 20
M B BLK BRO 600 200 30
M B BLK BRO 504 140 16
M B BLK BRO 504 140 15

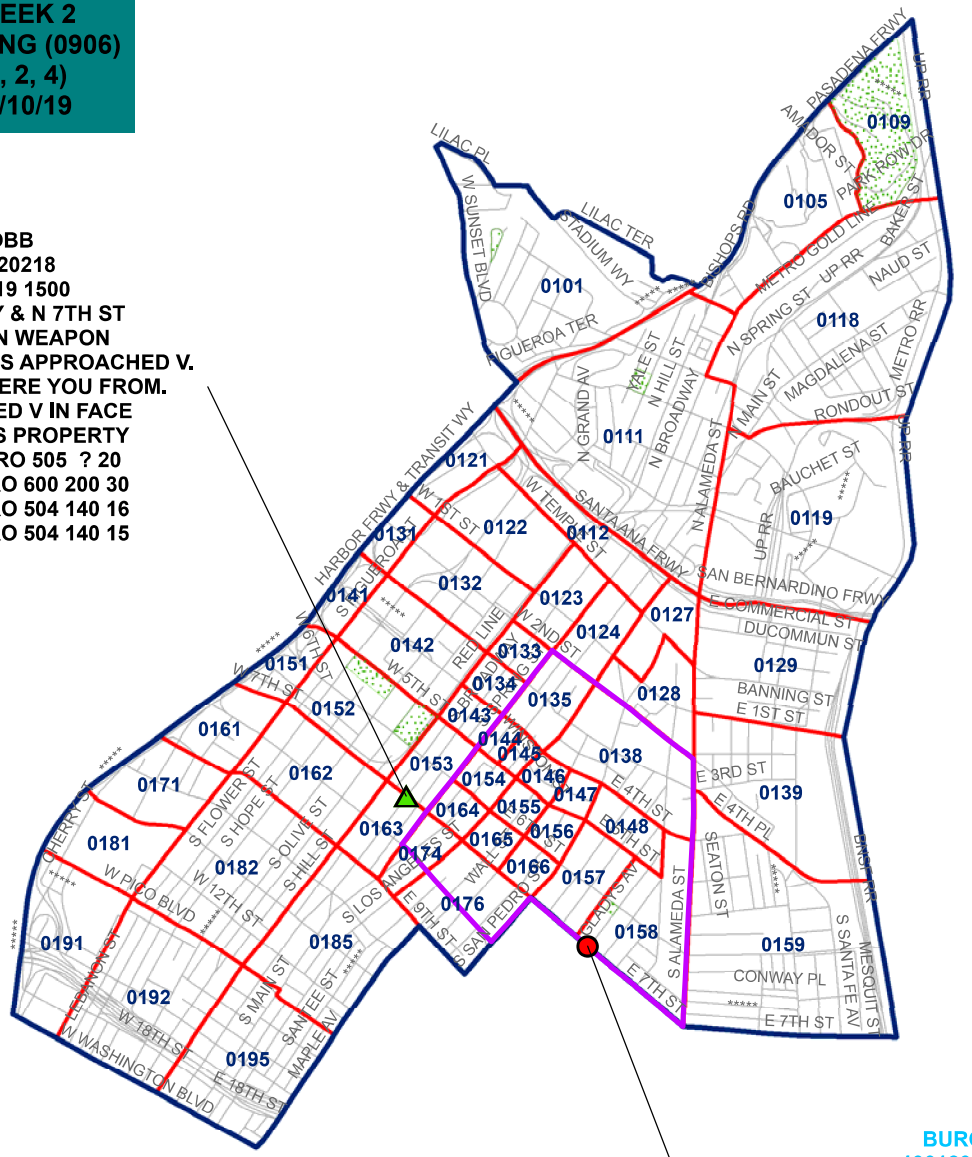

BURG
190120161
8/6/2019 0230
7TH & GLADYS
S SMASH GLASS DOOR WITH BOLT CUTTERS.
S REACHED INSIDE THE BUSINESS IN ATTEMPT
TO TAKE A DOG
M B BLK BRO 602 180 31

AM1 = 0000 to 0559 **AM2 = 0600 to 1159** **PM1 = 1200 to 1759** **PM2 = 1800 to 2359** **R.E.S.E.T.**

Map prepared by Central Area Crime Analysis Detail on 08/12/19 1040 HRS. For internal distribution only.